

Old Pueblo

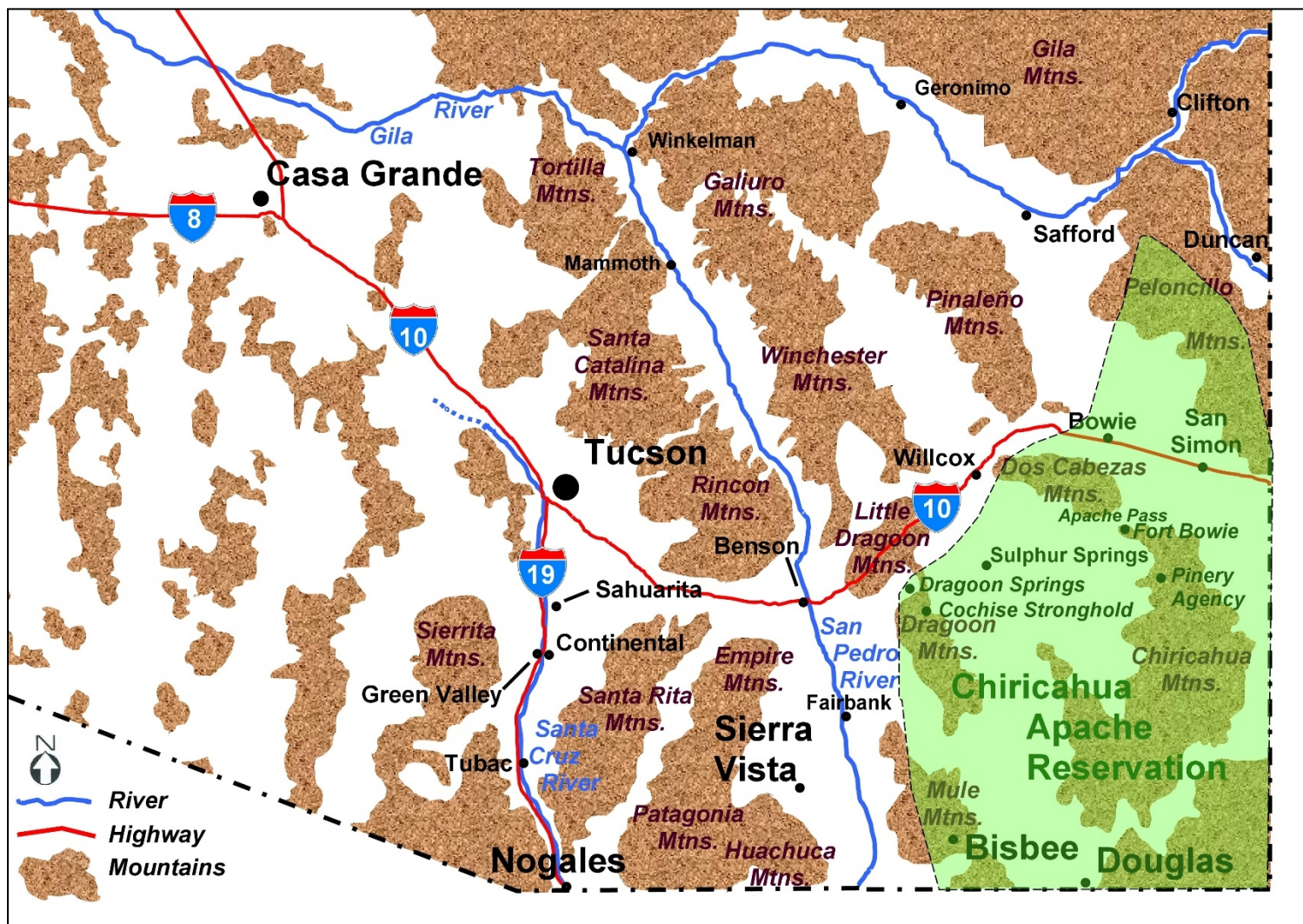
Archaeology

January 2015
Number 72 Supplement

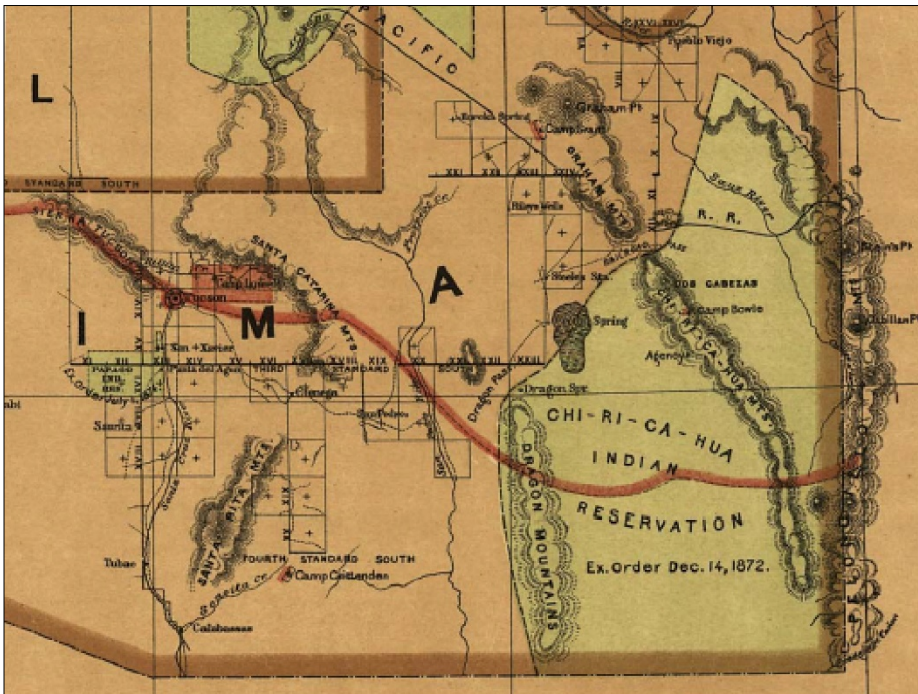
Supplement to “Searching for Geronimo: My Journeys with the Chiricahua Apache” Article by Rebecca Orozco in *Old Pueblo Archaeology Bulletin* No. 72

The *Old Pueblo Archaeology* (OPA) bulletin no. 72 map on page 3 of Rebecca Orozco’s “Searching for Geronimo” article shows approximate boundaries of the 1872-1876 Chiricahua Apache Reservation that OPA editor Allen Dart reconstructed from a description of the reservation in the 1872 Annual Report of the Commissioner for Indian Affairs.

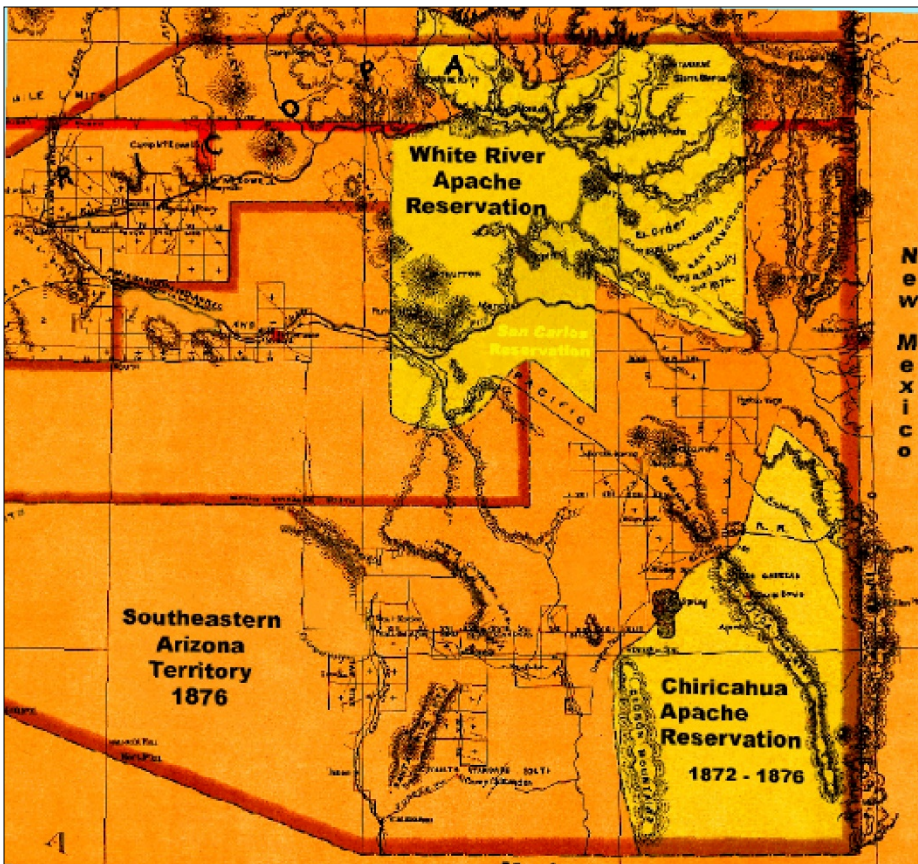
After OPA no. 72 was published, the editor found copies of two U.S. government maps of the Chiricahua Indian Reservation in Figures 2 and 3 of Rushforth (2010:8,12). Therefore, this supplement to OPA no. 72 provides the corrected version of the reservation boundaries in the map figure below, and includes copies of Rushforth’s Figures 2 and 3 on the following page.



Corrected boundaries of the 1872-1876 Chiricahua Apache Reservation
based on U.S. government maps shown in Rushforth (2010) Figures 2 and 3



Rushforth (2010) Figure 2. Chiricahua Indian Reservation Detail, Territory of Arizona, 1876 (U.S. Department of the Interior; David Rumsey Historical Map Collection)



Rushforth (2010) Figure 3. Chiricahua Reservation 1872-1876 (Library of Congress)

Reference Cited

Rushforth, Scott
 2010 Ethnographic Overview and Assessment of Chiricahua National Monument and Fort Bowie National Historic Site. National Park Service Task Agreement J1233040013. Intermountain Support Office, National Park Service, U.S. Department of the Interior, Denver.